

EAST EARL STREET

N/F
THOMAS WILLIAM FERRIS
D.B. 1649-1188
P.B. MMM-59
TMS 35-4-8

IPF 1/2"
OPEN TOP

10' ALLEY

50'±

S 16°21'22" W

53.27'

IPF 3/4"
CRIMP TOP

0.19 ACRES

ASPHALT

S 72°04'20" E
152.60'

N/F
MORRIS KOLARIK
D.B. 1303-692
D.B. 1174-793
TMS 35-4-9.1

N/F
SOUTHSTAR HOLDINGS -
GREENVILLE, LLC
D.B. 1828-615
P.B. 25-S-17
TMS 35-4-10

N 72°32'58" W
155.71'

HOUSE
BRETT PUBLIC
RELATIONS

WOOD
DECK

PORCH

WALL

CONC.
RAMP

BRICK

ASPHALT

IPF 3/4"
CRIMP TOP

50' ± TO


EAST EARLE STREET

N 19°39'00" E

54.57'

PK NAIL
FOUND

NORTH MAIN STREET

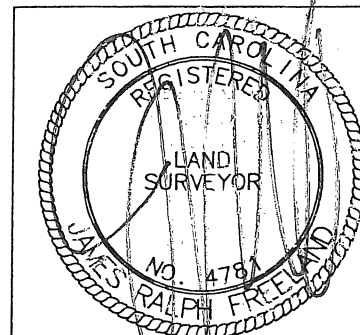



NO.	DATE	DESCRIPTION	BY

0' 20' 40' 60'

SCALE 1" = 20'

I HEREBY STATE TO THE BEST OF MY KNOWLEDGE, INFORMATION, AND BELIEF, THE SURVEY SHOWN HEREON WAS MADE IN ACCORDANCE WITH THE REQUIREMENTS OF THE MINIMUM STANDARDS MANUAL FOR THE PRACTICE OF LAND SURVEYING IN SOUTH CAROLINA, AND MEETS OR EXCEEDS THE REQUIREMENTS FOR A CLASS "A" SURVEY AS SPECIFIED THEREIN; ALSO THERE ARE NO VISIBLE ENCROACHMENTS OR PROJECTIONS OTHER THAN SHOWN. THIS PROPERTY IS NOT LOCATED IN A DESIGNATED FLOOD HAZARD AREA.



RLS: JAMES R. FREELAND
NO: 4781

STATE OF SOUTH CAROLINA
GREENVILLE COUNTY
CITY OF GREENVILLE

FREELAND & ASSOCIATES, INC.
ENGINEERS * LAND SURVEYORS
323 WEST STONE AVENUE
GREENVILLE, S.C., 29609
(864) 271-4924 FAX: (864) 233-0315

SURVEY FOR
DAVID W. HOLMES

REF. PLAT BOOK	
REF. DEED BOOK	1599-522
TAX MAP	35-4-9
PARTY CHIEF	CA
DRAWN	JPR
DATE	8-17-99
DWG. NO.	41558